

YG-DCO-013

# Yorkshire Green Energy Enablement (GREEN) Project

Volume 2

Document 2.6.1 Works Plan Section A

Final Issue A

November 2022

Planning Inspectorate Reference: EN020024

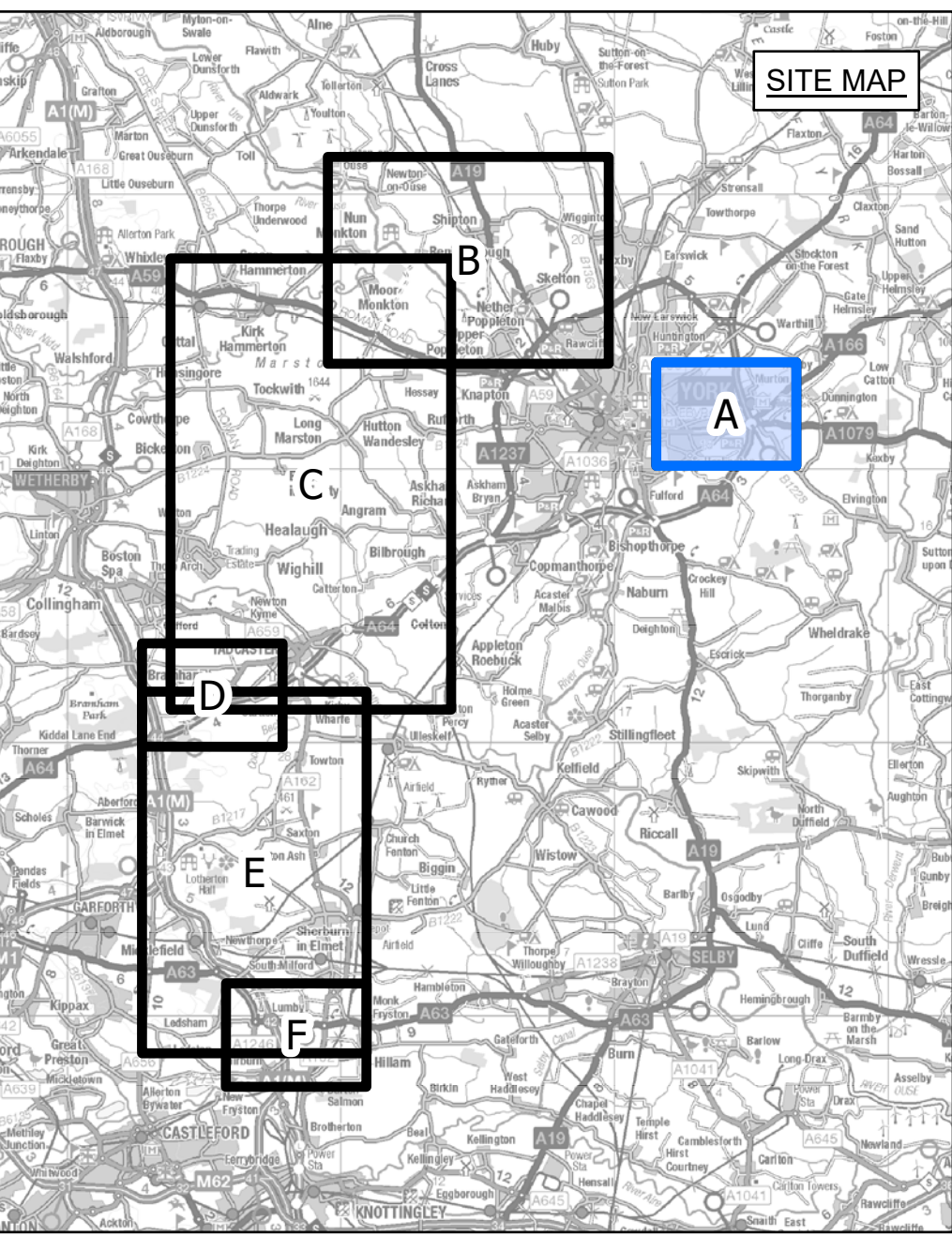
Infrastructure Planning (Applications: Prescribed Forms and  
Procedure) Regulations 2009 Regulation 5(2)(j)

**nationalgrid**

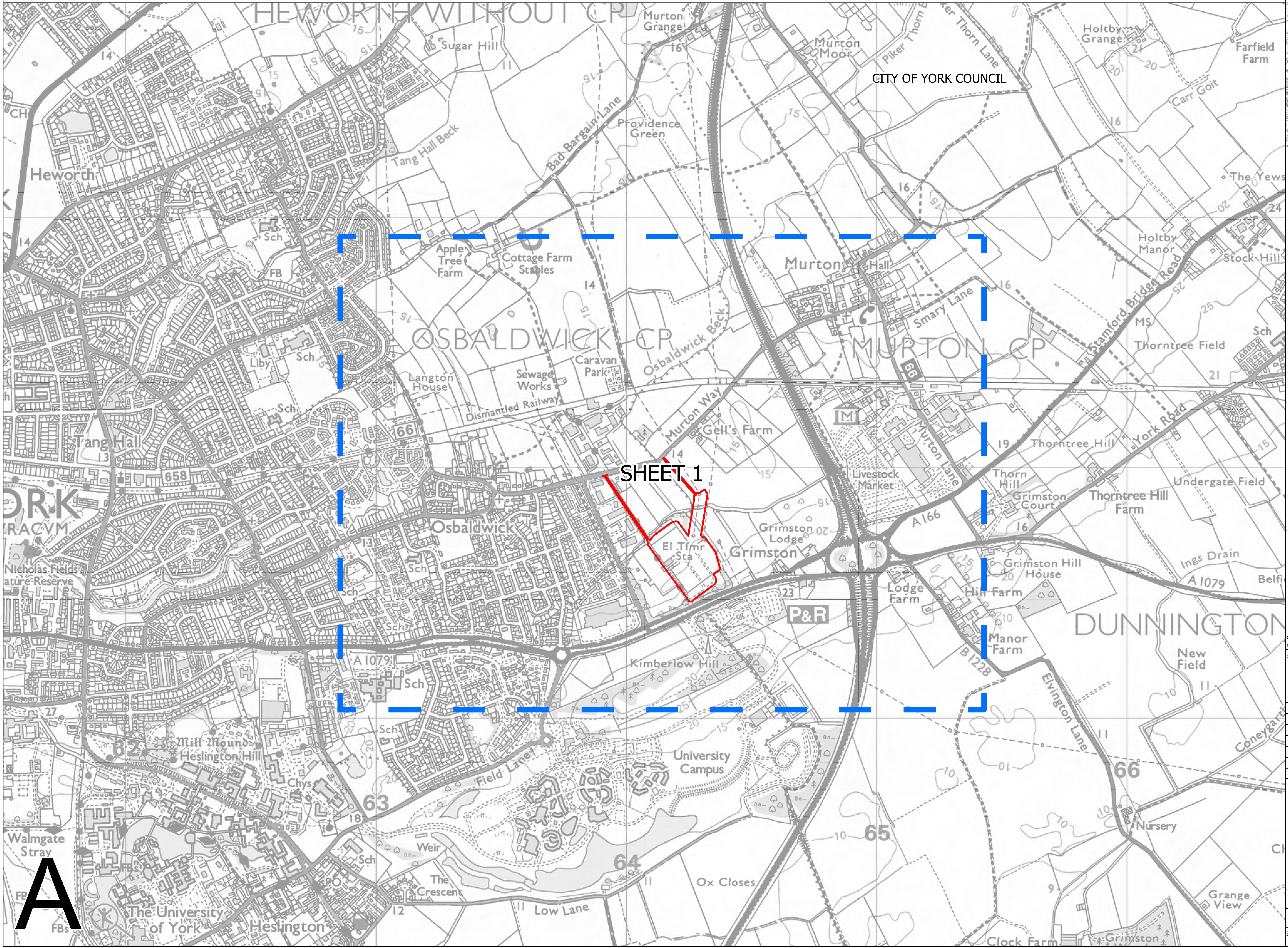




NATIONAL GRID (YORKSHIRE GREEN ENERGY ENABLEMENT PROJECT) ORDER  
 WORKS KEY PLAN  
 REGULATION 5(2)(j)  
 SECTION A, SHEET 1 OF 1



**LEGEND**  
 ORDER LIMITS  
 SHEET INDEX



**Notes**  
 This drawing is scaled at paper size A0, therefore any prints taken at smaller sizes will affect accuracy of the measurement units and should not be scaled against.  
 For additional detail on the plan suites, please refer to Document 2.3 Plan Guidance Document, located in Volume 2 of the DCO Application.  
 The local authorities' boundaries and titles are correct at the time of submission. North Yorkshire County Council and its 7 districts are expected to form a new single council (North Yorkshire Council) on 1 April 2023.

Coordinate System: British National Grid  
 Sheet X Centroid Coordinate: 451973 Sheet Y Centroid Coordinate: 464161

0 75 150 300 450 600 Meters  
 BACKGROUND MAPPING INFORMATION HAS BEEN REPRODUCED FROM THE ORDNANCE SURVEY BY PERMISSION OF ORDNANCE SURVEY OF THE CONTROLLER OF HER MAJESTY'S STATIONERY OFFICE. CROWN COPYRIGHT ORDNANCE SURVEY ©. BLUESKY INTERNATIONAL LTD © NATIONAL GRID ELECTRICITY - 100024241.

Issue	Date	Remarks	Drawn	Checked	Approved
A	01/11/2022	FOR DCO SUBMISSION	JDH	SF	EMD

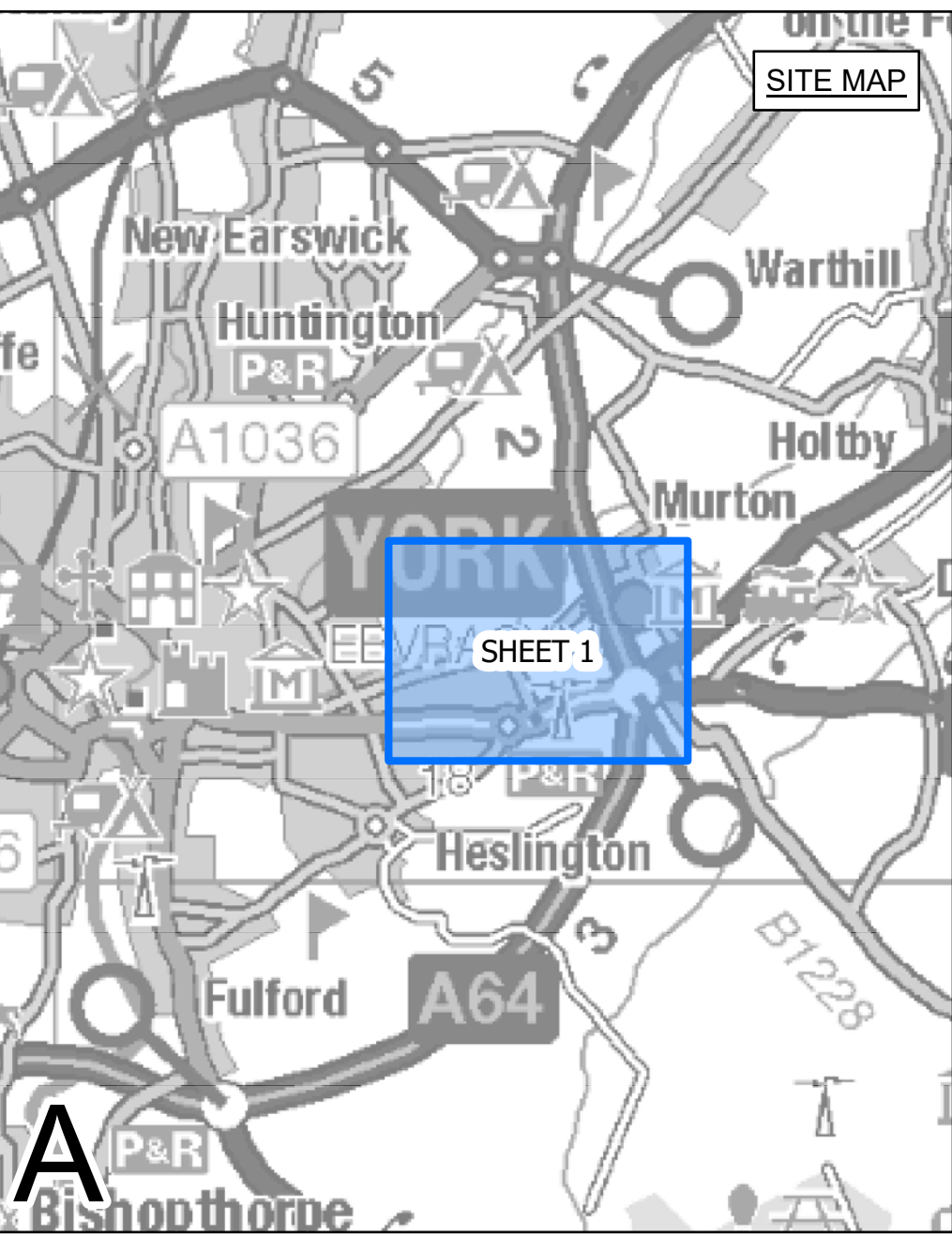
**NATIONAL GRID  
 (YORKSHIRE GREEN ENERGY  
 ENABLEMENT PROJECT) ORDER  
 WORKS KEY PLAN  
 REGULATION 5(2)(j)  
 SECTION A, SHEET 1 OF 1**

Application Number		EN020024	
National Grid Drawing Reference		DCO_A/WO/KP/01	
Scale	Sheet Size	Sheet	Issue
1:5,000	A0	SHEET 1 OF 1	A

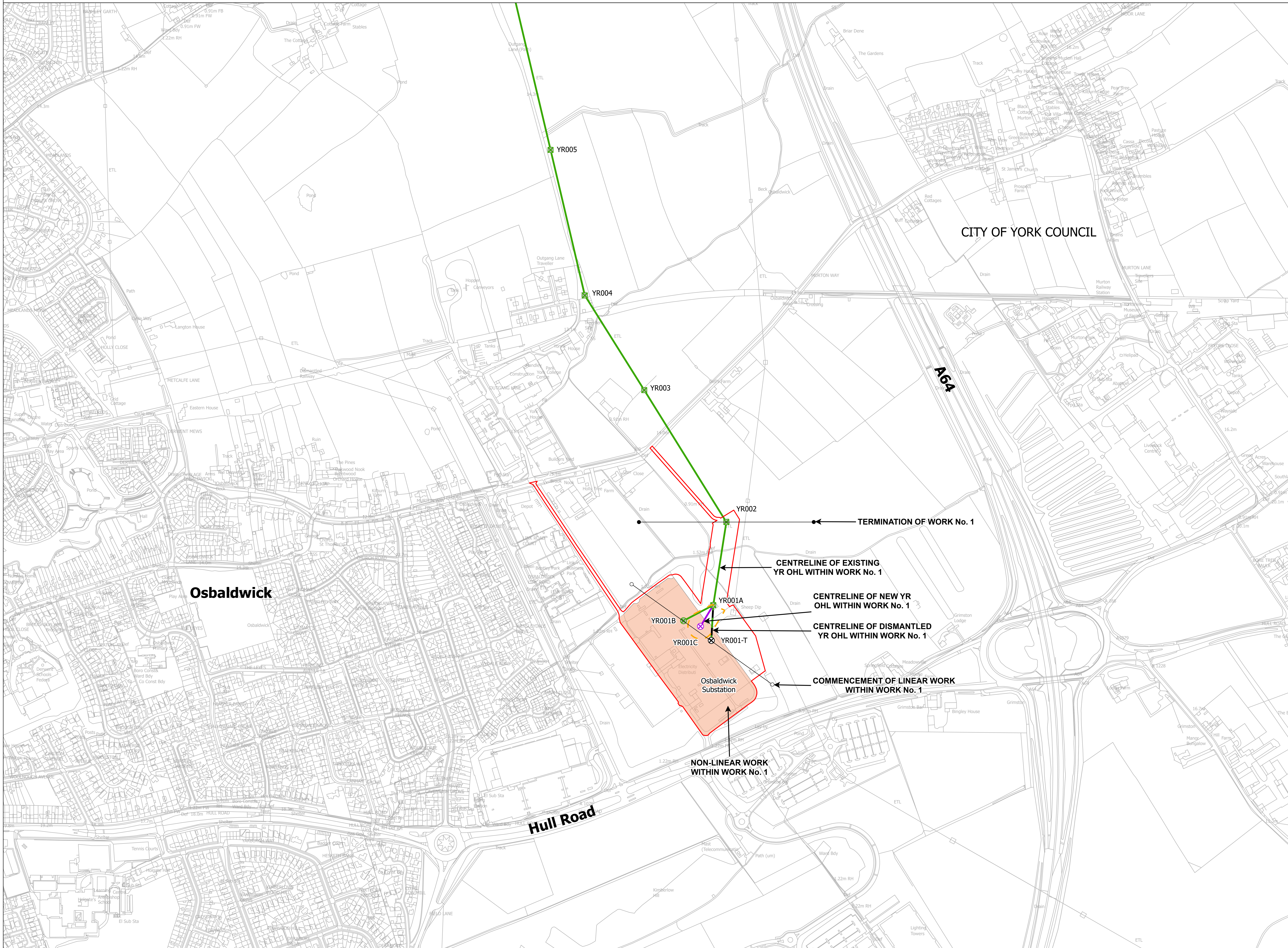




NATIONAL GRID (YORKSHIRE GREEN ENERGY ENABLEMENT PROJECT) ORDER  
WORKS PLAN  
REGULATION 5(2)(j)  
SECTION A, SHEET 1 OF 1



- LEGEND**
- ○ COMMENCEMENT OF WORKS
  - ● TERMINATION OF WORKS
  - ORDER LIMITS
  - - - LIMITS OF DEVIATION
  - NON-LINEAR WORK
  - ⊗ INDICATIVE NEW GANTRY
  - ⊗ EXISTING LATTICE PYLON - NOT AFFECTED
  - ⊗ EXISTING GANTRY - NOT AFFECTED
  - ⊗ EXISTING GANTRY - TO BE DISMANTLED
  - INDICATIVE NEW OVERHEAD LINE (OHL)
  - EXISTING OVERHEAD LINE (OHL) - NOT AFFECTED
  - EXISTING OVERHEAD LINE (OHL) - TO BE DISMANTLED



**Notes**

This drawing is scaled at paper size A0, therefore any prints taken at smaller sizes will affect accuracy of the measurement units and should not be scaled against.

For additional detail on the plan suites, please refer to Document 2.3 Plan Guidance Document, located in Volume 2 of the DCO Application.

The local authorities' boundaries and titles are correct at the time of submission. North Yorkshire County Council and its 7 districts are expected to form a new single council (North Yorkshire Council) on 1 April 2023.

Coordinate System: British National Grid  
Sheet X Centroid Coordinate: 451979 Sheet Y Centroid Coordinate: 464143

BACKGROUND MAPPING INFORMATION HAS BEEN REPRODUCED FROM THE ORDNANCE SURVEY BY PERMISSION OF ORDNANCE SURVEY OF THE CONTROLLER OF HER MAJESTY'S STATIONERY OFFICE. CROWN COPYRIGHT ORDNANCE SURVEY © BLUESKY INTERNATIONAL LTD © NATIONAL GRID ELECTRICITY - 100024241.

Issue	Date	Remarks	Drawn	Checked	Approved
A	01/11/2022	FOR DCO SUBMISSION	JDH	SF	EMD

**Title**

NATIONAL GRID  
(YORKSHIRE GREEN ENERGY  
ENABLEMENT PROJECT) ORDER  
WORKS PLAN  
REGULATION 5(2)(j)  
SECTION A, SHEET 1 OF 1

Application Number		EN020024		
National Grid Drawing Reference		DCO_A/WO/PS/01		
Scale	Sheet Size	Sheet	Issue	
1:2,500	A0	SHEET 1 OF 1	A	



**National Grid plc  
National Grid House,  
Warwick Technology Park,  
Gallows Hill, Warwick.  
CV34 6DA United Kingdom**

**Registered in England and  
Wales  
No. 4031152**

